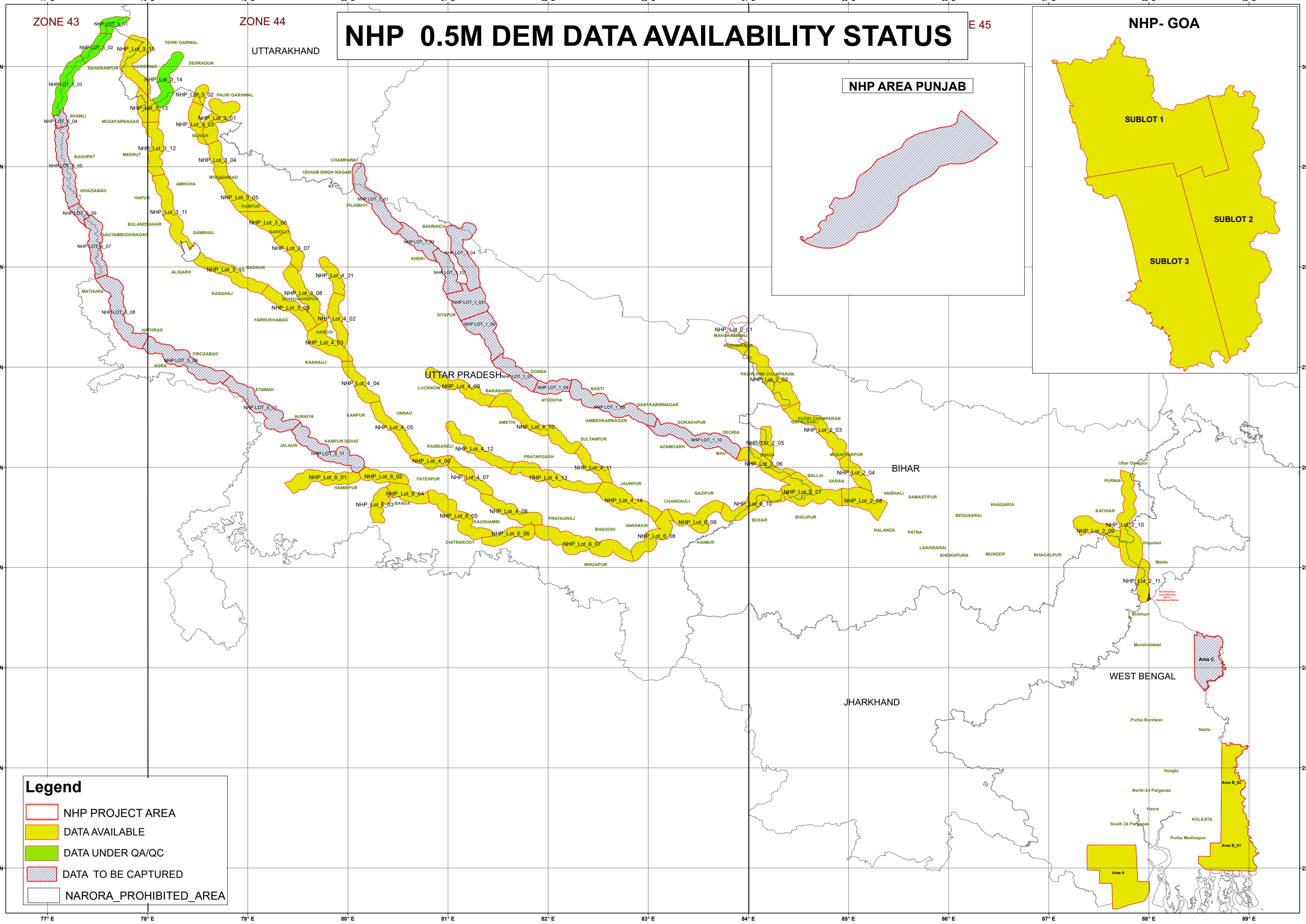


NHP 0.5M DEM DATA AVAILABILITY STATUS

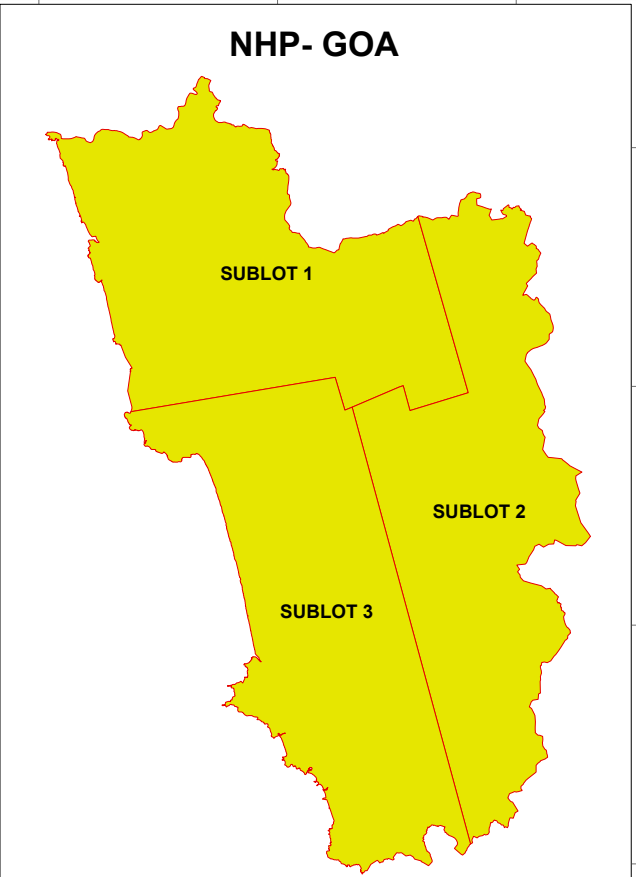
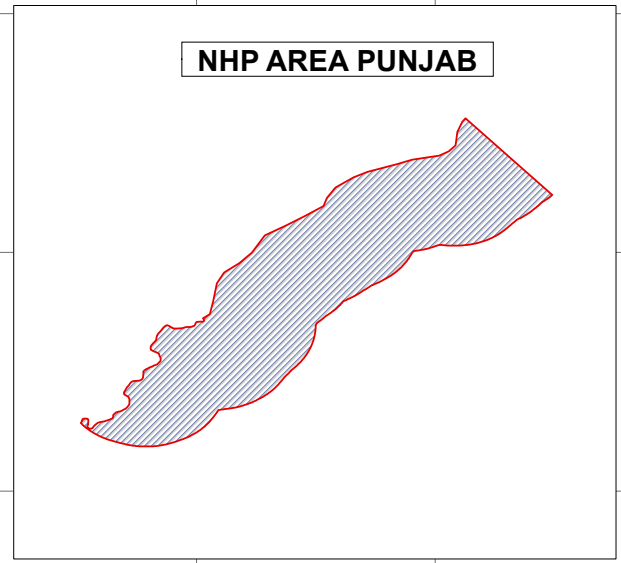


ZONE 43

ZONE 44

E 45

NHP- GOA



Legend

- NHP PROJECT AREA
- DATA AVAILABLE
- DATA UNDER QA/QC
- DATA TO BE CAPTURED
- NARORA_PROHIBITED_AREA

77° E 78° E 79° E 80° E 81° E 82° E 83° E 84° E 85° E 86° E 87° E 88° E 89° E

30° N
29° N
28° N
27° N
26° N
25° N
24° N
23° N
22° N

30° N
29° N
28° N
27° N
26° N
25° N
24° N
23° N
22° N